

Introduction Road Name Address

Road Name Address



Chapter #01



About
Road Name
Address

Chapter #02



Format of
Road Name
Address

Chapter #03



Assignment of
Road Name
Address

Chapter #04



Interpretation
of Road Name
Address

Chapter #05



English Notation
of Road Name
Address

Road Name Address is a new address system. All the roads and streets are assigned identifying names. Buildings are assigned building numbers on a regular basis by road name. Road Name Address consists of a road name, a building number, and other complements (floor, room number, apt. number)

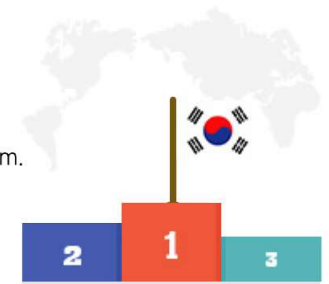
Convenient life

- It's easy to get directions with systematic Road Name Address.
- It's efficient to promptly cope with emergency such as fires or crimes.



Enhance national competitiveness

- It's advisable to follow globally standardized address system.
- It's beneficial to reduce time and costs for transportation.



The comparison of the Previous Format and Road Name Address

Division	Previous Format	Road Name Addresses
Composition	bunji -dong/-ri ➡ Land focus	Building number, Road name ➡ Building focus
Use	Land management (Land number) ➡ Property protection	Position Information (Building number) ➡ Address signification

Details about Format of Road Name Address

Private
House6 Banpo-daero 23-gil,
Seocho-gu, SeoulCommercial
Building1403-ho, 209 Sejong-daero,
Jongno-gu, Seoul

Apartment

505-dong 1402-ho, 5
Yeouinaru-ro, Youngdeongpo-gu, Seoul

A road name is written as one word or two words	Gukhoe-daero 62-gil (O)	Gukhoe-daero62-gil (X)
A building number shall be shown on the front of a road name	9 Gukhoe-daero 62-gil (O)	Gukhoe-daero 62-gil 9 (X)
A comma is between a building number and -dong/-floor/-ho	201-dong 101-ho, 89 Sakju-ro (O)	201-dong 101-ho 89 Sakju-ro (X)

Description about road names and building numbers



Road names

Streets are distinguished by width;
Daero(over 8 lanes), Ro(2~7 lanes), Gil(others)

Building numbers

Within every 20m, buildings are assigned numbers in ascending order; Odd numbers on the left side and even numbers on the right side

Street Blocks

Considering straightness, directions are established
in west -> east, south -> north

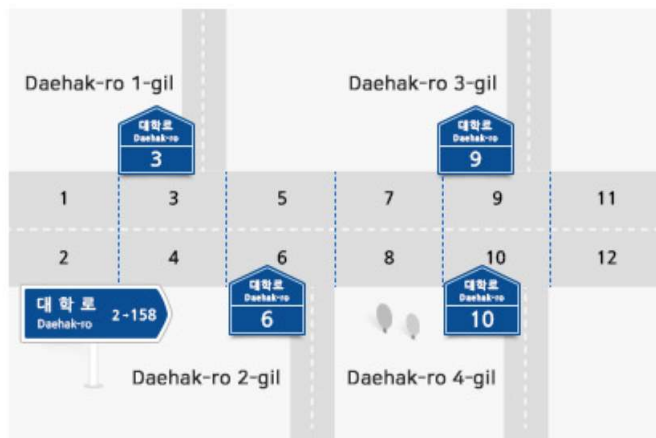
Building numbering

Priority is given to the road name closest to the main entrance of a building (all existing buildings in use are assigned building numbers)



- 1 Current position is the starting point of the 'Jungang-ro'. The starting point is 1 and the end point 359.
- 2 Current position is 'Daehan-daero'. The direction from 10 to 600
- 3 Current position is Intersection. Buildings numbered below 7 are on the left(←), and buildings numbered over 9 are on the right(→)
- 4 Odd numbers on the left side and even numbers on the right side
- 5 -daero is a road with over 8 lanes
- 6 -ro is a road with lanes between 2 and 7 lanes
- 7 -gil is a road narrower than -ro
- 8 The distance between buildings is about 20m

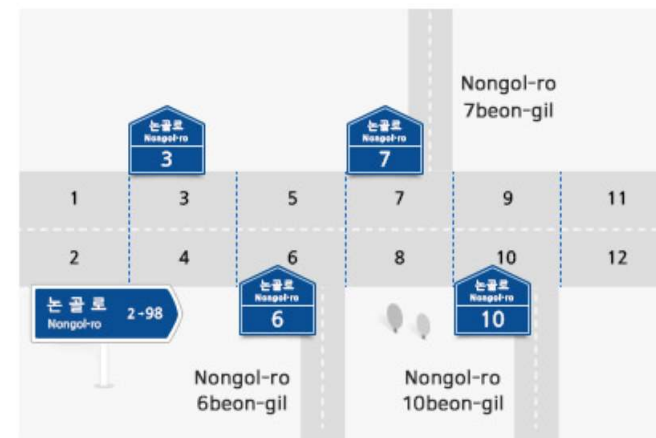
1 Road Name



Serial numbering

-daero/ -ro(road name)
+ **serial number** + -gil

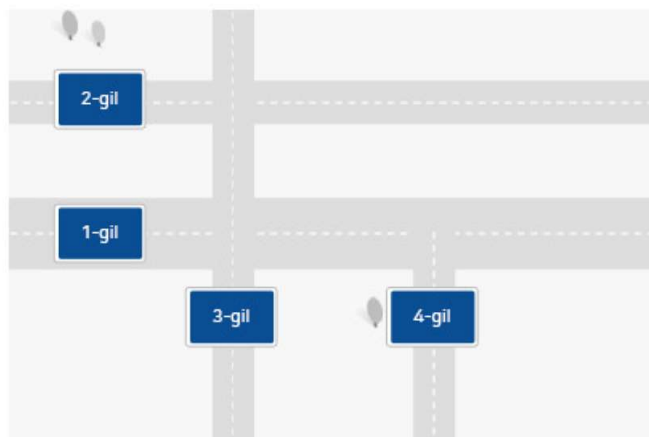
A serial number is assigned to -gil diverging from -daero/ -ro, based on -daero/-ro in number order



Basic numbering

-daero/ -ro(road name)
+ **basic number** + -gil

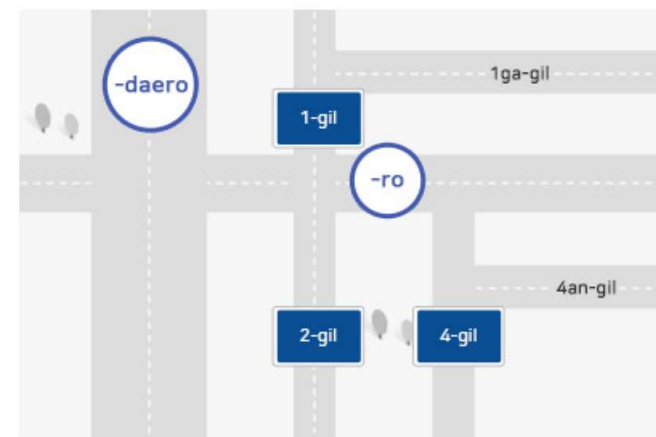
Gil number is assigned based on the -daero/ -ro in number order



Other numbering

1-gil, 2-gil, 3-gil...

A serial number is assigned to '-ro/ -gil' reflecting local characteristics

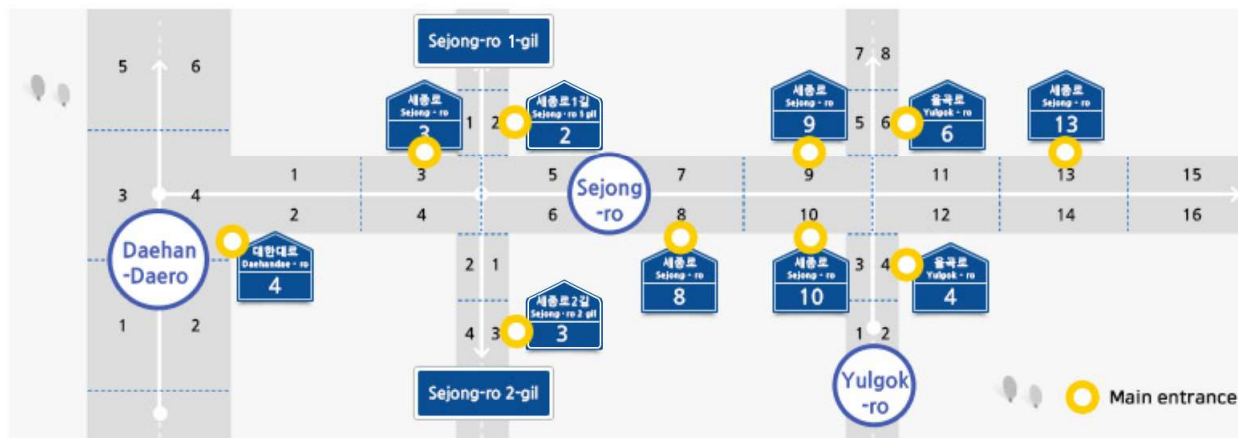


Numbering for additional divergence

00-ro 3Ga-gil, 00-ro 3Na-gil...

Ga, Na, Da..-gil names are assigned to the roads diverging from -gil in basic numbers or serial numbers

2 Building number



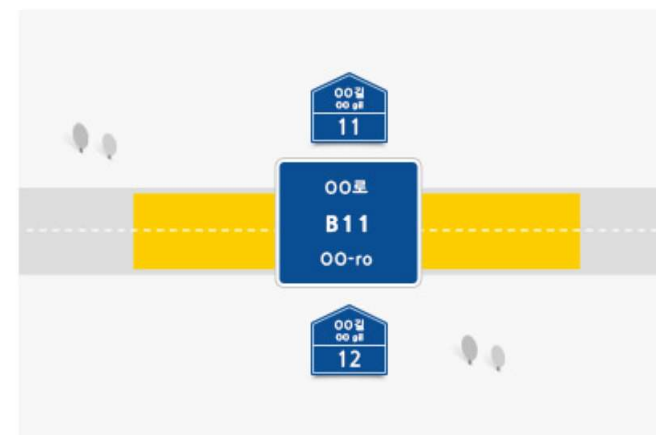
A building number is assigned following the bigger street's name in case there are two main entrances on two different streets

※Upon request from a building owner, the main entrance and building number can be changed.



Sub-numbering

- In case of several buildings in one block
- In case of a diverging road in one block



Underground

In case of a store located underground, 'B' or 'Jiha' sign is added in front of a building number

3 Detailed Address (1/3)

-dong number

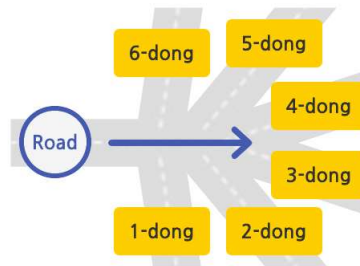
※ Starting from the main entrance, numbers are assigned in counterclockwise direction, [remarks] → : Direction of entry

Serial numbers are assigned in Arabic numerals or Korean letters(101-dong, 102-dong, 103-dong/ Ga-dong, Na-dong, Da-dong...)

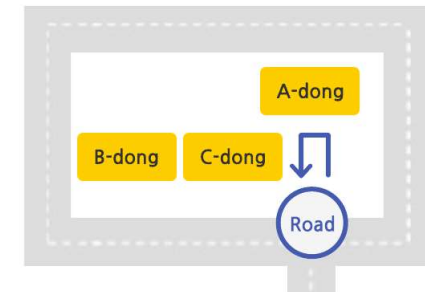
Line Pattern



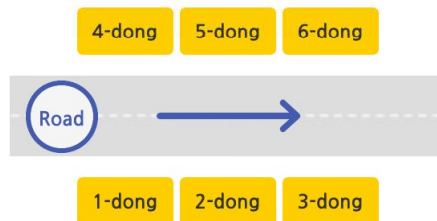
Tree Pattern



Square Pattern



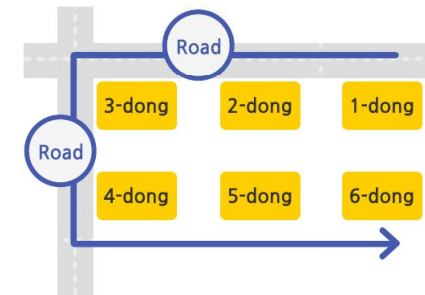
Parallel Pattern



Circle Pattern



Matrix Pattern



3 Detailed Address (2/3)

Floor

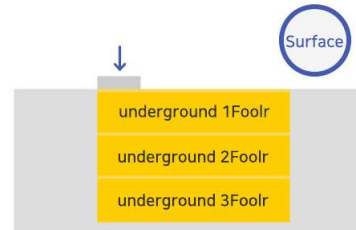
※In case there's only one basement, Only 'B'(without floor number) is assigned to the basement, [Remarks] → : Main entrance

Based on the surface, serial numbers are assigned to those above the ground, 'underground+ serial numbers' are assigned to those in underground

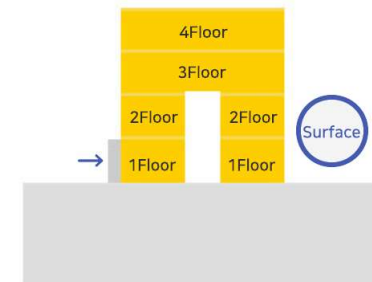
Vertical Pattern



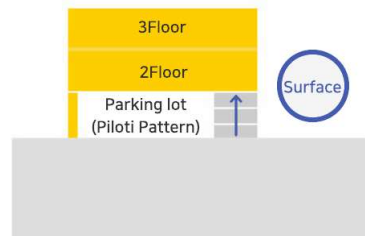
Underground Bunker Pattern



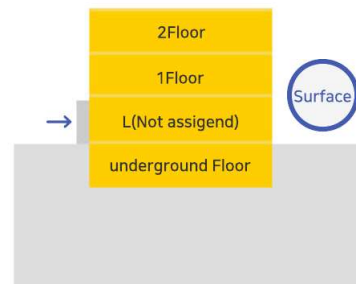
Overpass Pattern



Piloti Pattern



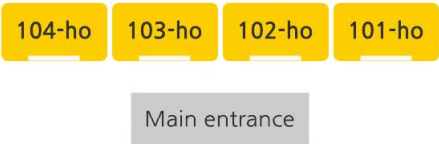
M,L,G Floor



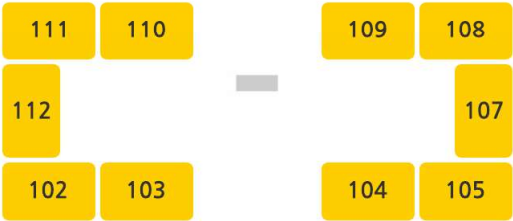
3 Detailed Address (3/3)

-ho ※ Starting from the main entrance, numbers are assigned in counterclockwise direction, [remarks] : Main entrance

Arabic numerals are assigned in orders (101-ho, 102-ho.../1-ho, 2-ho.../B1-ho, B2-ho.../B101-ho, B102-ho...)	
Line Layout	Spiral Layout



Parallel Layout(except nonpreferred number)	H-shape Layout
---	----------------



Interpretation of Road Name sign



1 **START POSITION** Current position is the starting point of the 'Jungang-ro'.

2 **BASIC NUMBER SIGN** Location signs based on the Road Name address. Current position is 'Jungang-ro 3'

3 **INTERSECTION** It is installed at an intersection. Buildings numbered below 5 are on the left(←), and buildings numbered over 9 are on the right(→)

4 **END POSITION** Current position is the ending point of the 'Jungang-ro'.

5 **CURRENT ROAD** Current position is 'Daehan-daero 12'. The direction from 12 to 60(↑)

6 **ROAD AHEAD SIGN** Jungang-ro is 200m ahead from the current position

7 **BUILDING NUMBER SIGN** It consists of a road name and a building number

Building number sign

In general / normal style




Public Offices



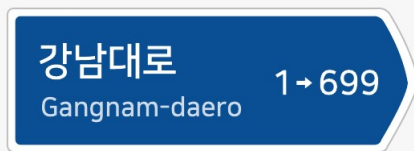
Cultural Heritage & Tourist Attractions



Various Building number signs



Road Name sign



START POSITION

Gangnam-daero

'-daero' means a boulevard,
starting position

1 →

Current position is a street
starting position '1'

1 → 699

The length of 'Gangnam-daero' is
6.99km (699 X 10m)



END POSITION

Daejeong-ro 23beon-gil

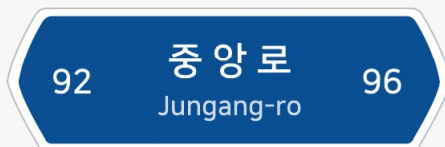
A road diverging beside 230m
of 'Daejeong-ro' starting point

← 65

Current position is the end of
Street '65'

1 ← 65

The length of 'Deajeong-ro
23beon-gil' is 650m (65 X 10m)



Intersection

Jungang-ro

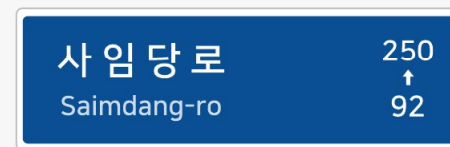
'Jungang-ro' is at the
intersection ahead

92

Buildings numbered under 92
are on the left

96

Buildings numbered over
96 are on the right



Direction

Saimdang-ro

This position is in the middle of
the street 'Saimdang-ro'

92 →

Current position is Street 92

92 → 250

The remaining distance is
1.5km ((250-92) X 10m)

Road Name sign



Sign for Basic Number



Road Ahead Sign

Jong-ro

'Jong-ro' is ahead from
the
current position

200m

The road is located 200m
ahead from the current
position

Road Name Address for Directions

One direction		Forward Direction	Both Directions
Start	End		
			

Notation format is from detailed address -> to big district.

Complements such as a neighborhood name or an apartment -name can be eliminated for brief notation. If necessary, complements are written in brackets in front of the detailed address.

Example) (Gwangjang-Dong, Sindo APT), 101-Dong 102-ho, 78
Gwangnaru-ro 507-gil, Gwangjin-gu, Seoul

Notation Format for main districts

District Name

Following Romanization rules for Korean letters, district names are written in Romanization.
In case of Seoul(called a special city) and metropolitan cities, -si can be eliminated.

Example)

서울특별시 강남구 강남대로10길 109

109 Gangnam-daero 10-gil, Gangnam-gu, Seoul

Road Name Address

Road Name Address is written in Romanization.
Road Name Address includes '-daero, -ro, -gil(beon-gil)
※ If necessary, English abbreviations (Blvd. St. Rd.) are applied.

Example)

경기도 양주시 시민로5번길 18

18 Simin-ro 5beon-gil, Yangju-si, Gyeonggi-do

Detailed Address

'-dong', 'floor', '-ho' are written in Romanization.

Example)

대구광역시 수성구 달구벌대로323번길 56, 705동 1104호

① 705-dong 1104-ho, 56 Dalgubeol-daero 323beon-gil,
Suseong-gu, Daegu

② 705-1104, 56 Dalgubeol-daero 323beon-gil, Suseong-gu, Daegu

강원도 춘천시 퇴계로77번길 42, 3층

3-cheung, 42 Toegye-ro 77beon-gil, Chuncheon-si, Gangwon-do